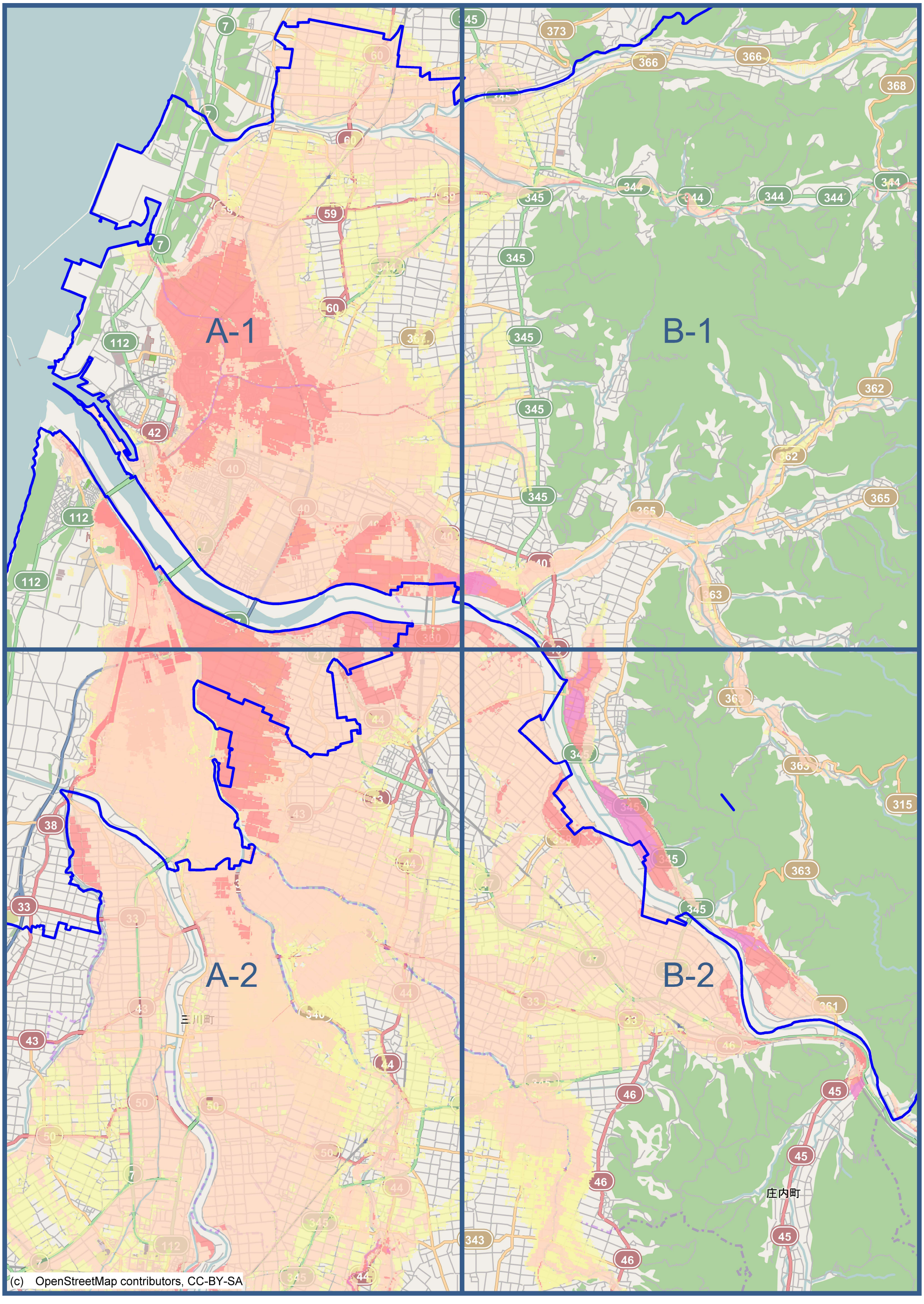
A-1
B-1
A-2
B-2
三川町
庄内町
(c) OpenStreetMap contributors, CC-BY-SA

A-1

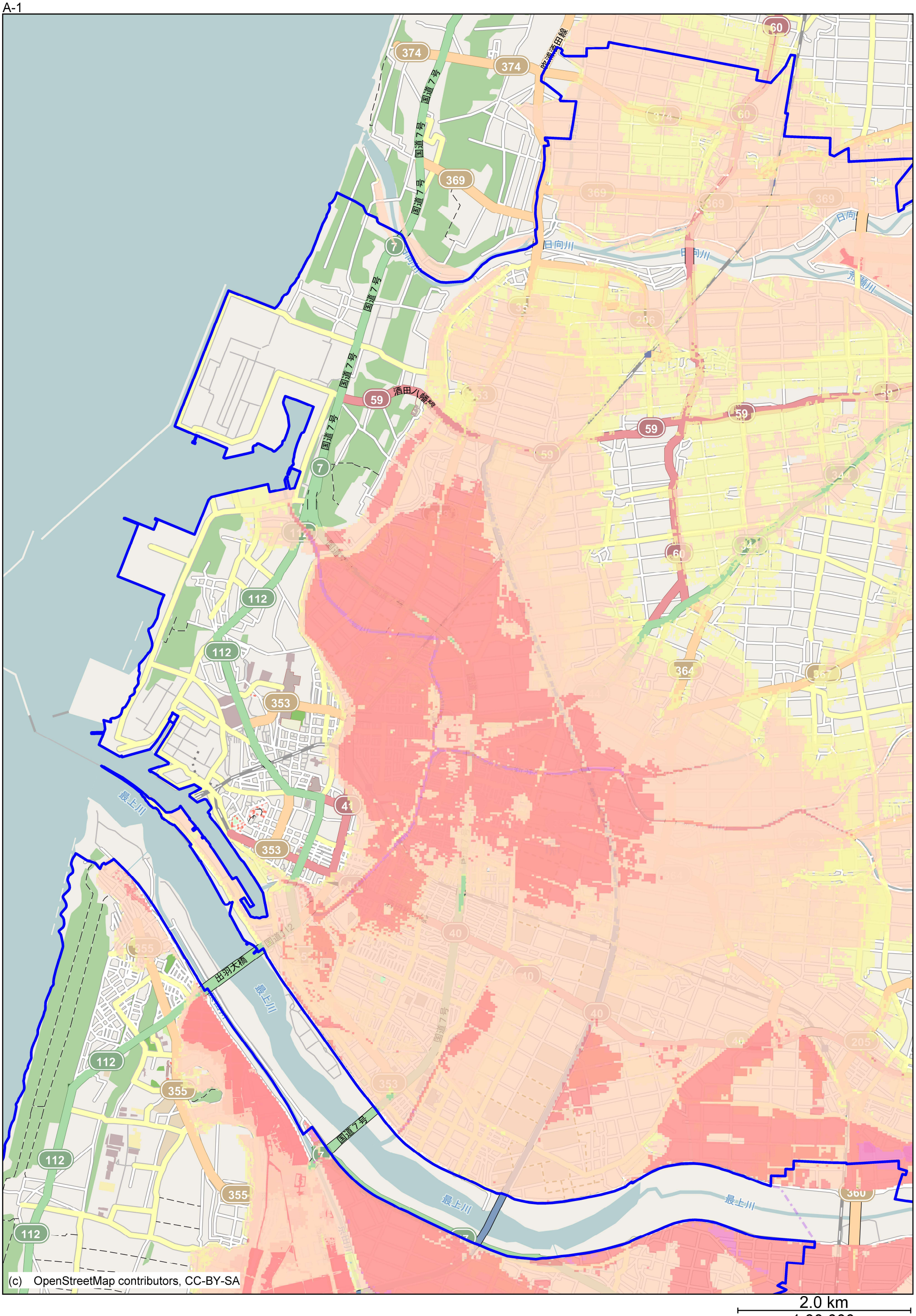

2.0 km
1:38,000

A-2

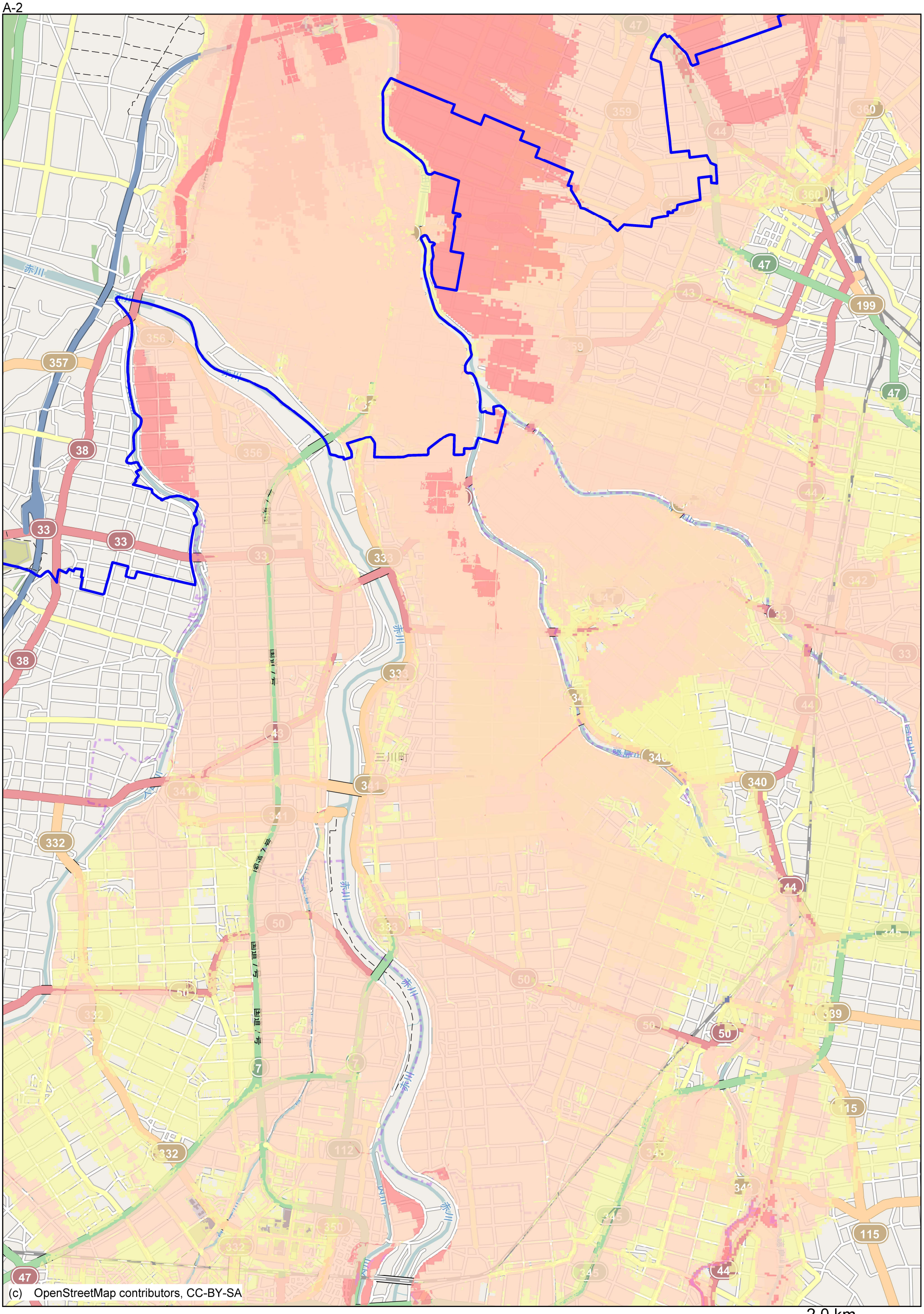

2.0 km
1:38,000

B-1

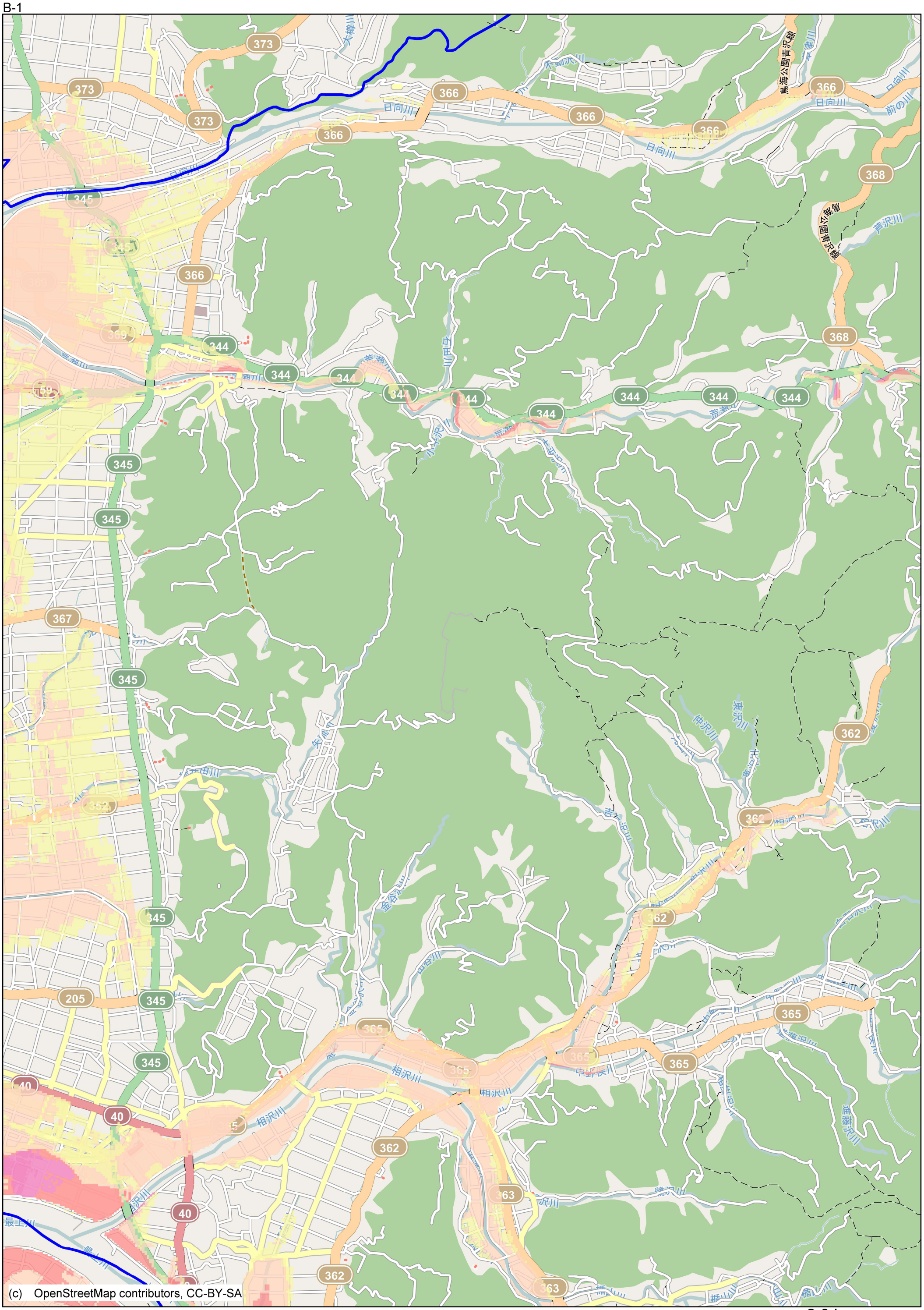
373
366
344
345
367
368
362
205
40
365
363
日向川
荒瀬川
相沢川
(c) OpenStreetMap contributors, CC-BY-SA
2.0 km
1:38,000

B-2

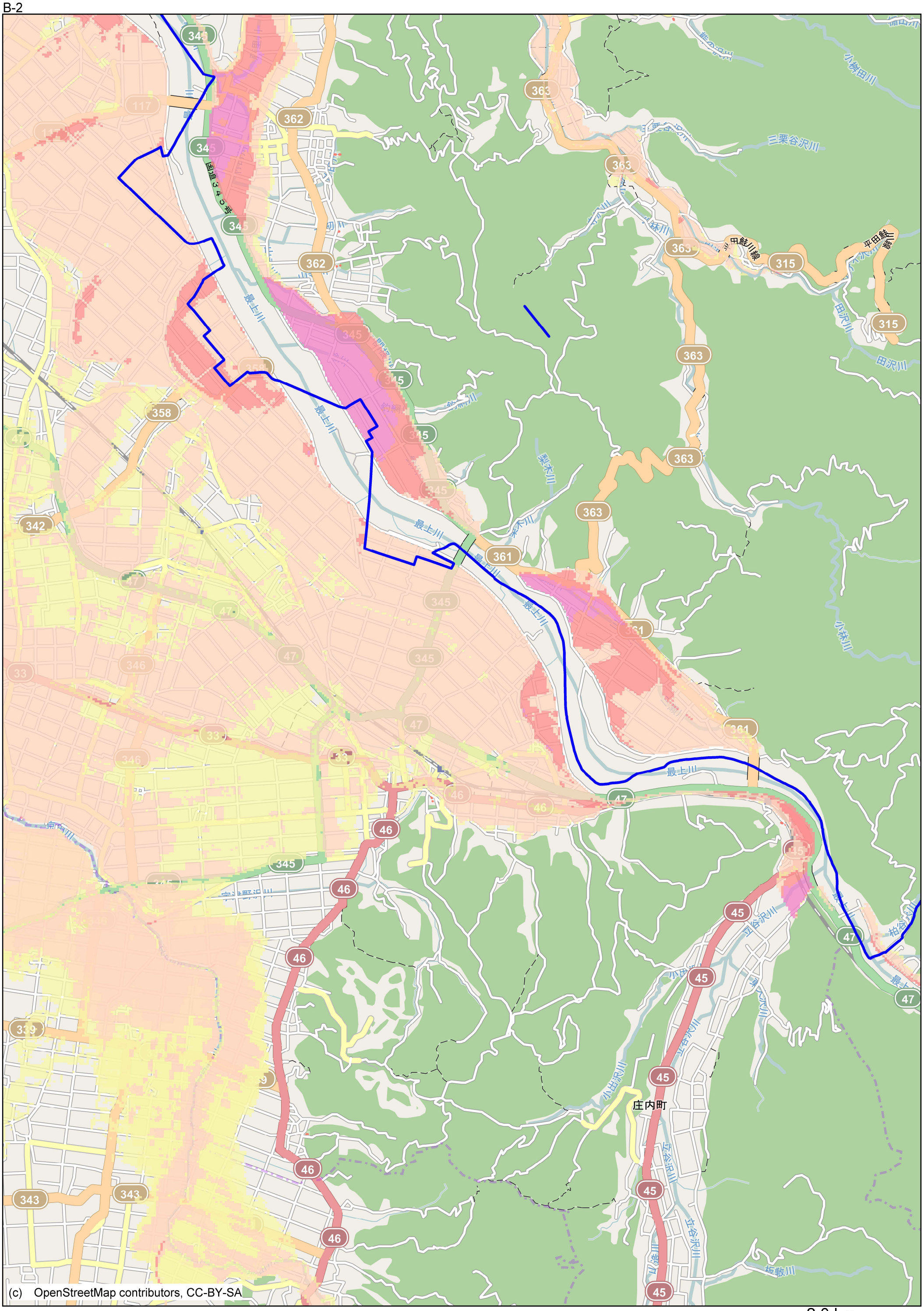

2.0 km
1:38,000